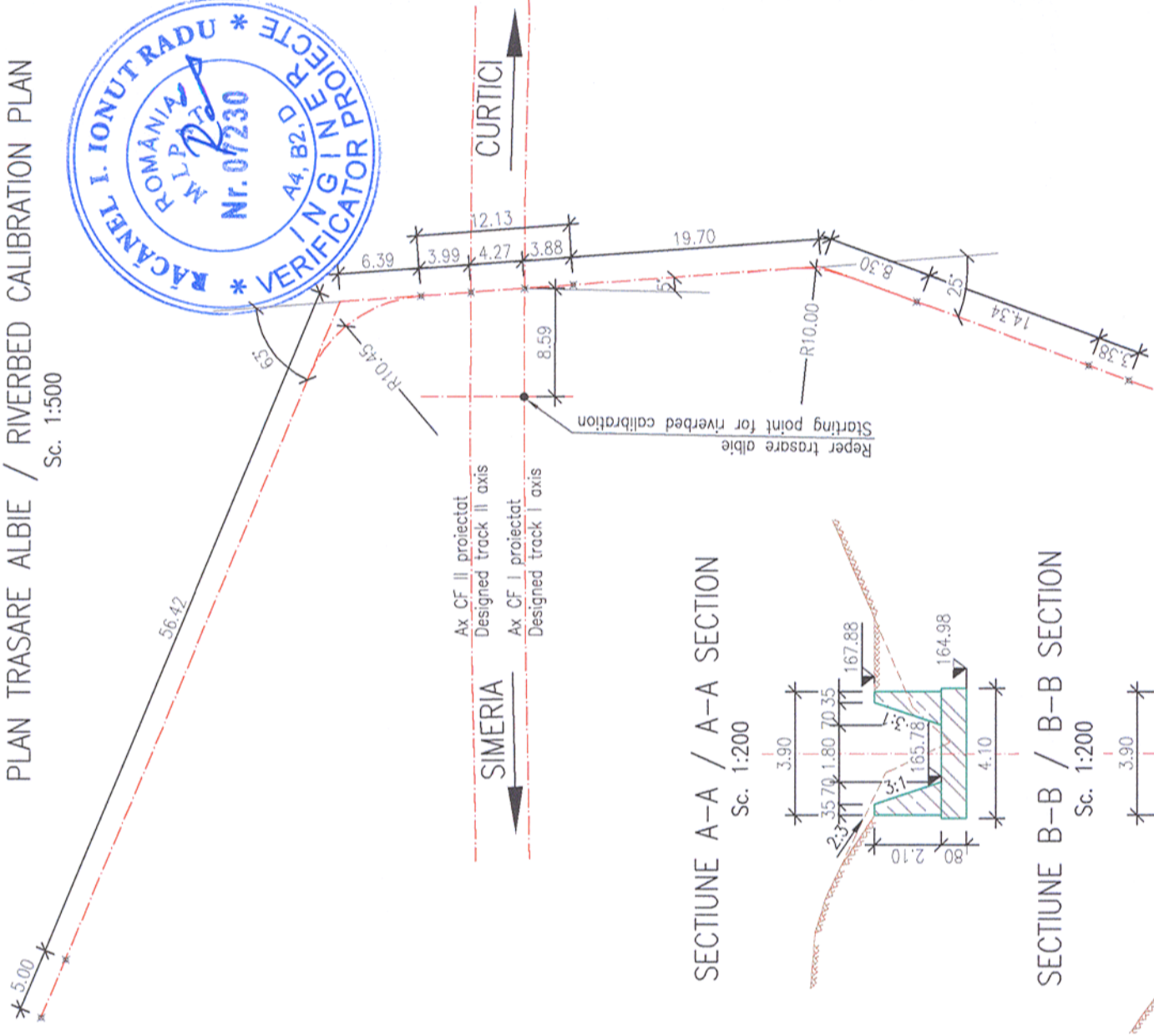



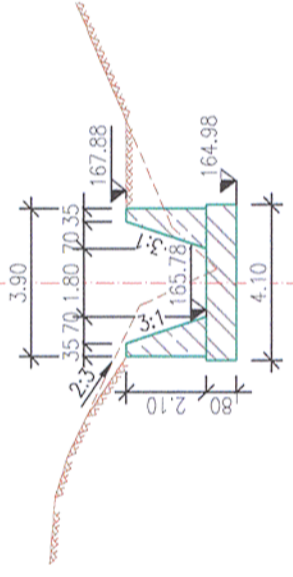
PLAN TRASARE ALBIE / RIVERBED CALIBRATION PLAN

Sc. 1:500



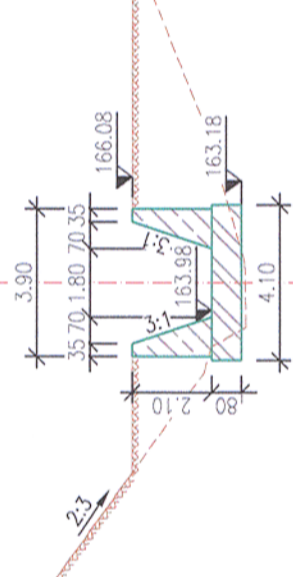
SECTIUNE A-A / A-A SECTION

Sc. 1:200



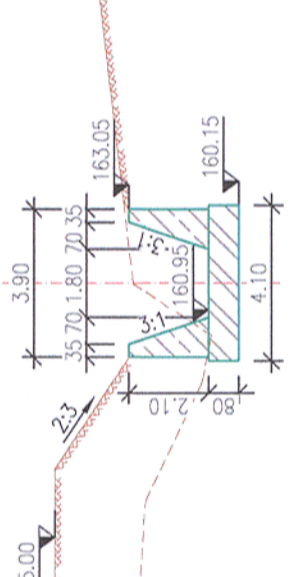
SECTIUNE B-B / B-B SECTION

Sc. 1:200



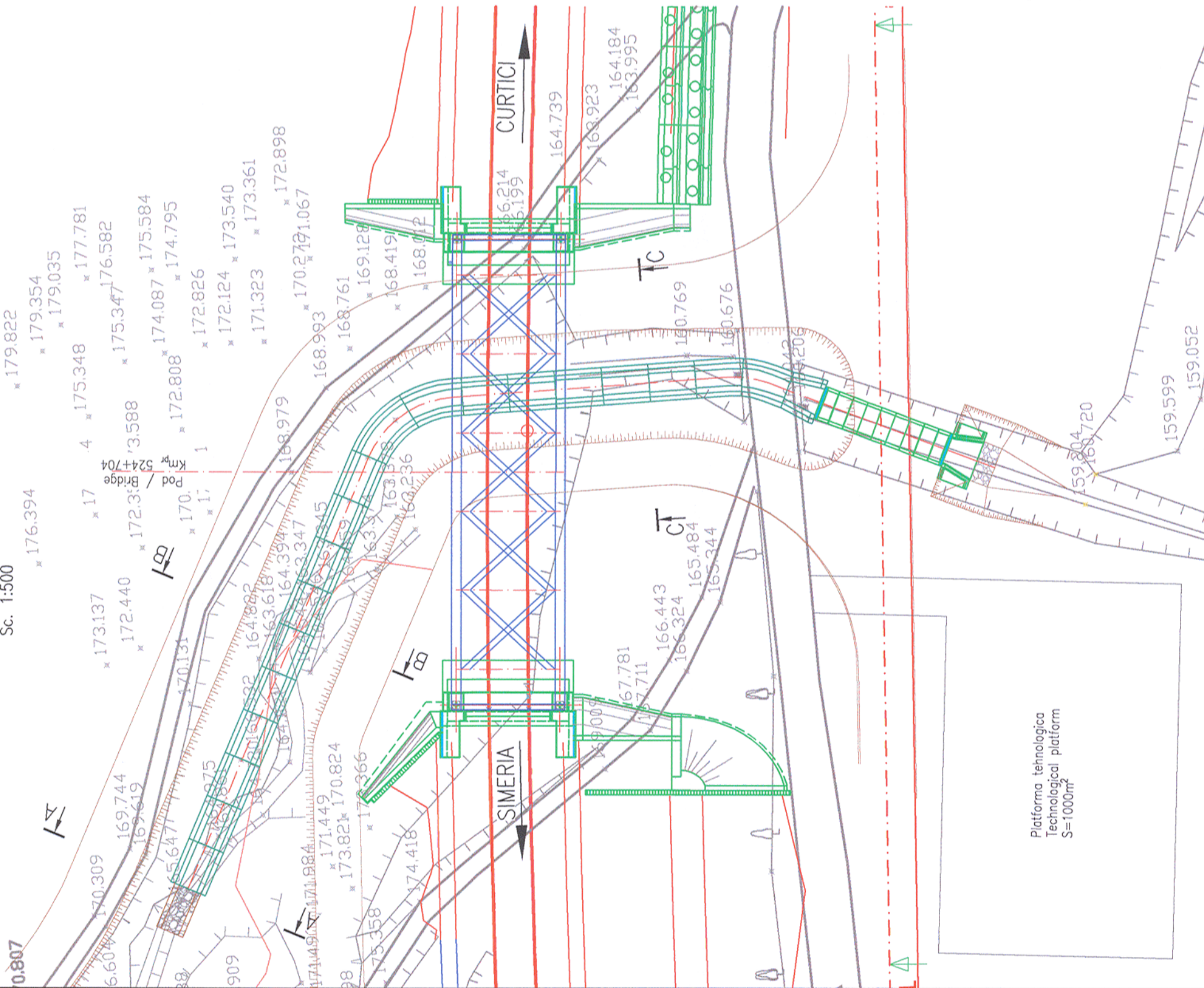
SECTIUNE C-C / C-C SECTION

Sc. 1:200



VEDERE PLANA / PLAN VIEW

Sc. 1:500



Prezentul plan anuleaza si inlocuieste versiunea anterioara  
This plan cancels and replaces previous version

Verificator / Expert Checker / Expert	European Investment Bank	Cerinta Requirement	MINISTERUL TRANSPORTURILOR	Referat / Expertiza Report / Expertise	
			BENEFICIAR / BENEFICIARY : CFR COMPANIA NAȚIONALĂ DE CĂI FERATE "CFR" SA		
PROIECTANT / DESIGNER:		PÖYRY		Data Date	
Aprobat Approved	Sef de echipa Team leader			01.2013	
Verificat Checked	Expert Cheie Key Expert			01.2013	
Subcontractant / Subcontractor		VIOTOP			
Aprobat Approved	Adjunct Sef de echipa Deputy Team leader	A.M. Baicu		01.2013	
Proiectat Designed	Inginer Engineer	A. Popa		01.2013	
				01.2013	bya
				01.2013	Project 9i 35311.1
				Faza / Phase: PTH+CS / TD+TS	
Denumire desen / Drawing name: PLAN DE SITUATIE / SITE PLAN POD / BRIDGE KM pr. 524+704					
Scara / Scale	1:500, 1:200	Revizia / Revision	1 / 04.2013	Cod desen / Drawing Code	PT.02.02.17.PO.12.02
				Nr / No	02